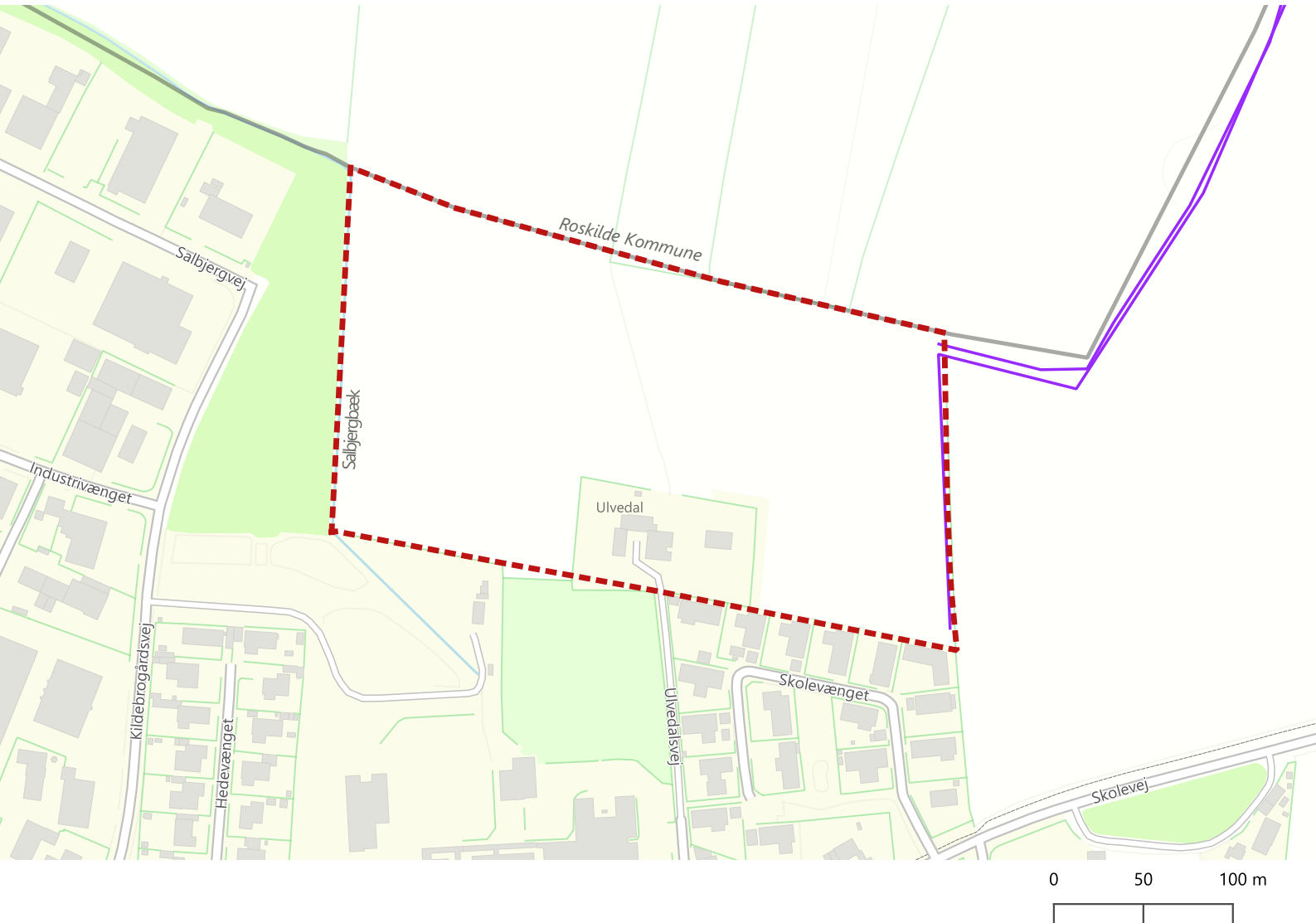












# Kortbilag 2: Eksisterende forhold



## Signaturforklaring

- |  |                                |   |                |
|--|--------------------------------|---|----------------|
|  | Plangrænse for lokalplan 225.1 |  | Kommunegrænse  |
|  | Bygning                        |  | Vej            |
|  | Skov                           |  | Vandløb        |
|  | Sportsanlæg                    |  | Hegn           |
|  | Bebygget område                |  | Beskyttet dige |